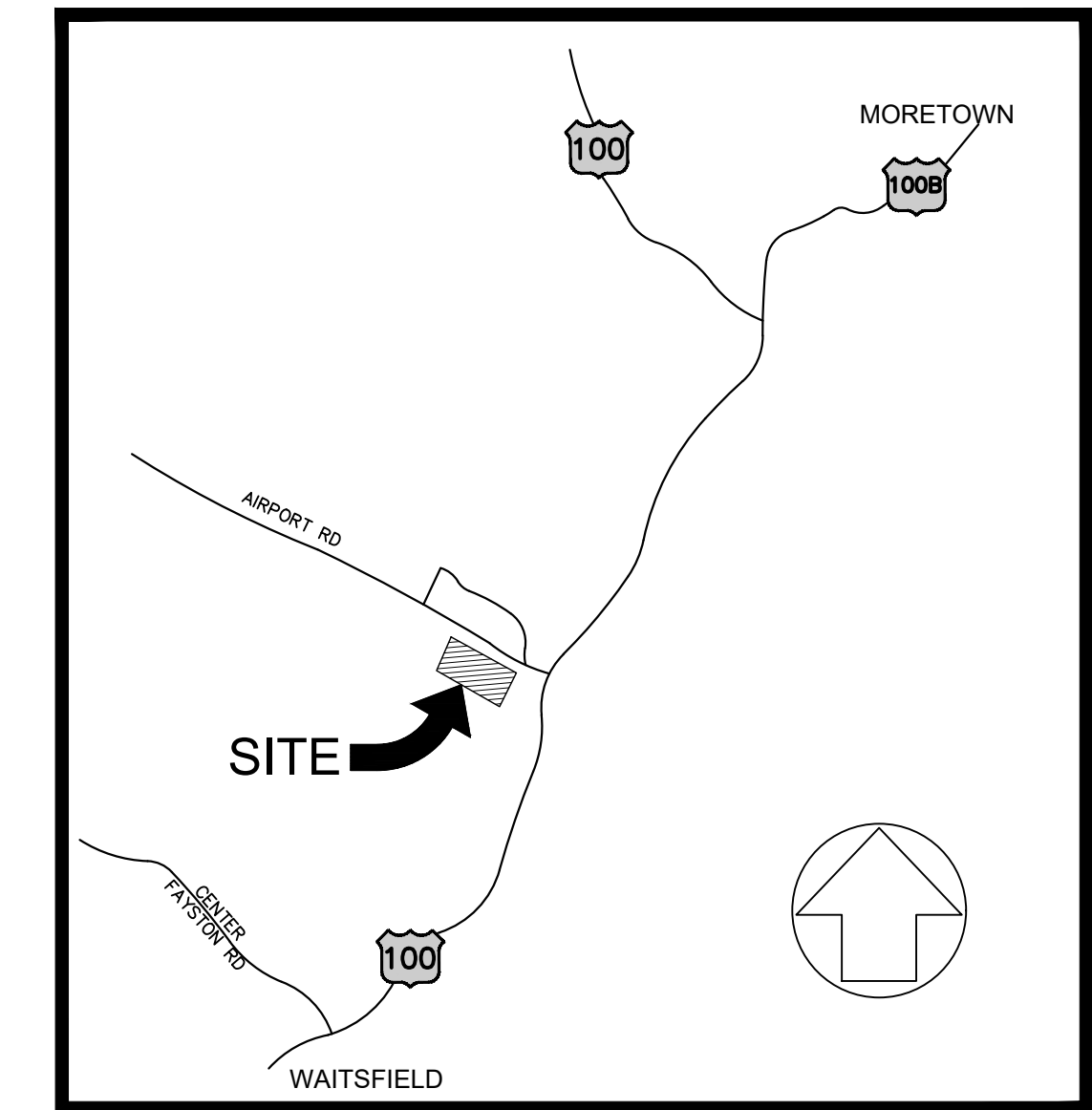



ESTES LANDING


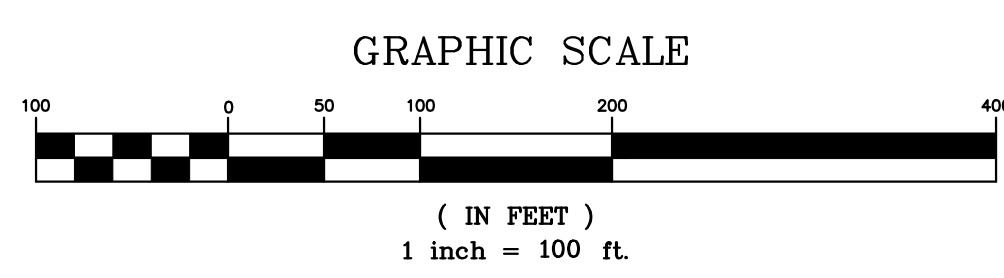
AT
AIRPORT ROAD
WAITSFIELD, VT
 DECEMBER 22, 2020



VICINITY MAP
 NTS




SHEET INDEX	
SHEET NUMBER	SHEET TITLE
SP-1	OVERALL SITE PLAN
SP-2	SITE PLAN
SP-3	SEWER PROFILES - NORTH
SP-4	SEWER PROFILES - SOUTH
SP-5	STORM PROFILES
SP-6	UTILITY DETAILS
SP-7	PUMP STATION DETAILS
SW-1	EXISTING STORMWATER PLAN
SW-2	PROPOSED STORMWATER PLAN
SW-3	POST CONSTRUCTION SOIL DEPTH & QUALITY PLAN
SW-4	ANNOTATED MAINTENANCE PLAN
SW-5	STORMWATER DETAILS
EPSC-1	EROSION PROTECTION AND SEDIMENT CONTROL PLAN



NOTE: ORIGINAL PLAN 24" x 36". OTHER SIZES NOT TO SCALE

No.	Date	Revision	By
1.	8/31/21	Adjusted footprint shapes and updated site plan	MJB



OVERALL SITE PLAN
ESTES LANDING - MAVIS, LLC
AIRPORT ROAD
WAITSFIELD



GRENIER
 ENGINEERING, PC
 155 DEMERITT PLACE #2

P.O. Box 445
 Waterbury, VT 05676
 TEL (802) 244-6413
 FAX (802) 244-1572
 grenierengineering.com

Date: 12.22.20
 Scale: 1" = 100'
 Designed: MJB
 Drawn: MJB
 Checked: JDG
 Sheet No: SP-1